




Application No: B/15/00673/FUL




Parish: East Bergholt



Location: Land north west of, Moores Lane

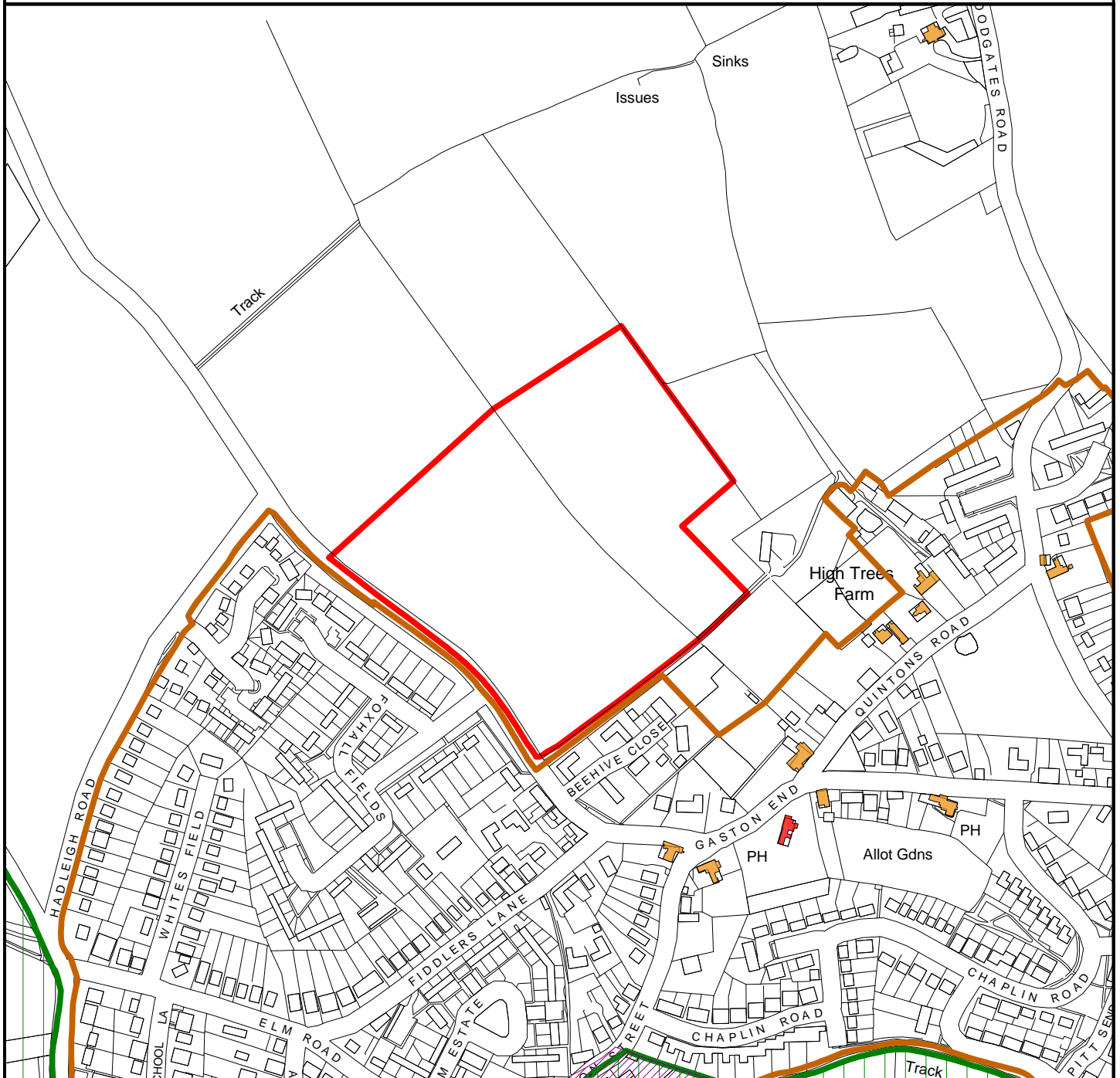
Legend

-  Area of Outstanding Natural Beauty
-  Special Landscape Area
-  Conservation Area

Listed Buildings

-  Grade 1
-  Grade 2
-  Grade 2 *

-  The Site
-  Built up Area Boundary



BABERGH DISTRICT COUNCIL

Corks Lane, Hadleigh, Ipswich. IP7 6SJ
Telephone : 01473 822801
minicom : 01473 825878
www.babergh.gov.uk



SCALE 1:5000

Reproduced by permission of
Ordnance Survey on behalf of HMSO.
© Crown copyright and database right 2015
Ordnance Survey Licence number 100023274

Date Printed : 24/11/2015